













Van Buren County

ROAD PROJECTS

- |   |                |   |                |
|---|----------------|---|----------------|
|  | 2012 SEAL COAT |  | 2018 SEAL COAT |
|  | 2013 SEAL COAT |  | 2019 SEAL COAT |
|  | 2014 SEAL COAT |  | 2020 SEAL COAT |
|  | 2015 SEAL COAT |  | 2021 SEAL COAT |
|  | 2016 SEAL COAT |  | 2022 SEAL COAT |
|  | 2017 SEAL COAT |  | OTHER PROJECT  |

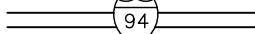




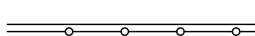


Note: This map does not include Primary Road projects

Coloma Township

T. 3 S.  
Van Buren County



LEGEND

-  INTERSTATE HIGHWAY
-  STATE HIGHWAY
-  COUNTY ROAD; PRIMARY SYSTEM
-  COUNTY ROAD; LOCAL SYSTEM
-  PRIVATE ROAD
-  PUBLIC ROAD (NOT OPEN)
-  ADJACENT COUNTY ROAD
-  RAILROADS

WATERVLIET TOWNSHIP

BERRIEN COUNTY  
ROAD DEPARTMENT  
BENTON HARBOR, MICHIGAN  
KEVIN STACK, COUNTY HWY ENGINEER  
SCALE: 1"=800' DATE: November, 2022  
No. 21 A

LOCAL ROAD SYSTEM TOTAL FEET 795 EQUALS 0.15 MILES

R. 17 W.