



















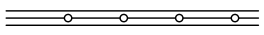



ROAD PROJECTS

	2012 SEAL COAT		2018 SEAL COAT
	2013 SEAL COAT		2019 SEAL COAT
	2014 SEAL COAT		2020 SEAL COAT
	2015 SEAL COAT		2021 SEAL COAT
	2016 SEAL COAT		2022 SEAL COAT
	2017 SEAL COAT		OTHER PROJECT

Note: This map does not include Primary Road projects

LEGEND

	INTERSTATE HIGHWAY
	STATE HIGHWAY
	COUNTY ROAD; PRIMARY SYSTEM
	COUNTY ROAD; LOCAL SYSTEM
	PRIVATE ROAD
	PUBLIC ROAD (NOT OPEN)
	ADJACENT COUNTY ROAD
	RAILROADS

R. 17 W.

LOCAL ROAD SYSTEM TOTAL FEET 14,368 EQUALS 2.72 MILES

NILES TOWNSHIP

BERRIEN COUNTY
 ROAD DEPARTMENT
 BENTON HARBOR, MICHIGAN
 KEVIN STACK, COUNTY HWY ENGINEER
 SCALE: 1"=800' DATE: November, 2022
 No. 14 F