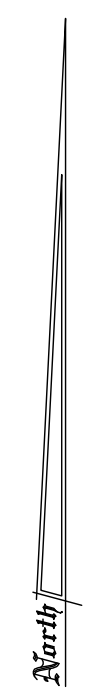


T. 7 S.
Cass County





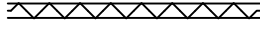
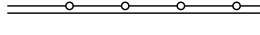




ROAD PROJECTS

	2010 SEAL COAT		2016 SEAL COAT
	2011 SEAL COAT		2017 SEAL COAT
	2012 SEAL COAT		2018 SEAL COAT
	2013 SEAL COAT		2019 SEAL COAT
	2014 SEAL COAT		2020 SEAL COAT
	2015 SEAL COAT		OTHER PROJECT

Note: This map does not include Primary Road projects

LEGEND

	INTERSTATE HIGHWAY
	STATE HIGHWAY
	COUNTY ROAD; PRIMARY SYSTEM
	COUNTY ROAD; LOCAL SYSTEM
	PRIVATE ROAD
	PUBLIC ROAD (NOT OPEN)
	ADJACENT COUNTY ROAD
	RAILROADS

NILES TOWNSHIP

BERRIEN COUNTY
ROAD DEPARTMENT
BENTON HARBOR, MICHIGAN
KEVIN STACK, COUNTY HWY ENGINEER

SCALE: 1"=800' DATE: October, 2020
No. 14 D

LOCAL ROAD SYSTEM TOTAL FEET 28,108 EQUALS 5.32 MILES