











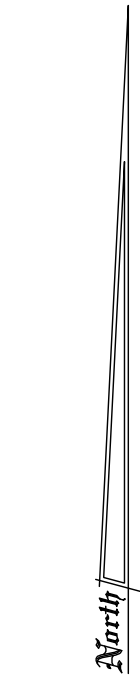
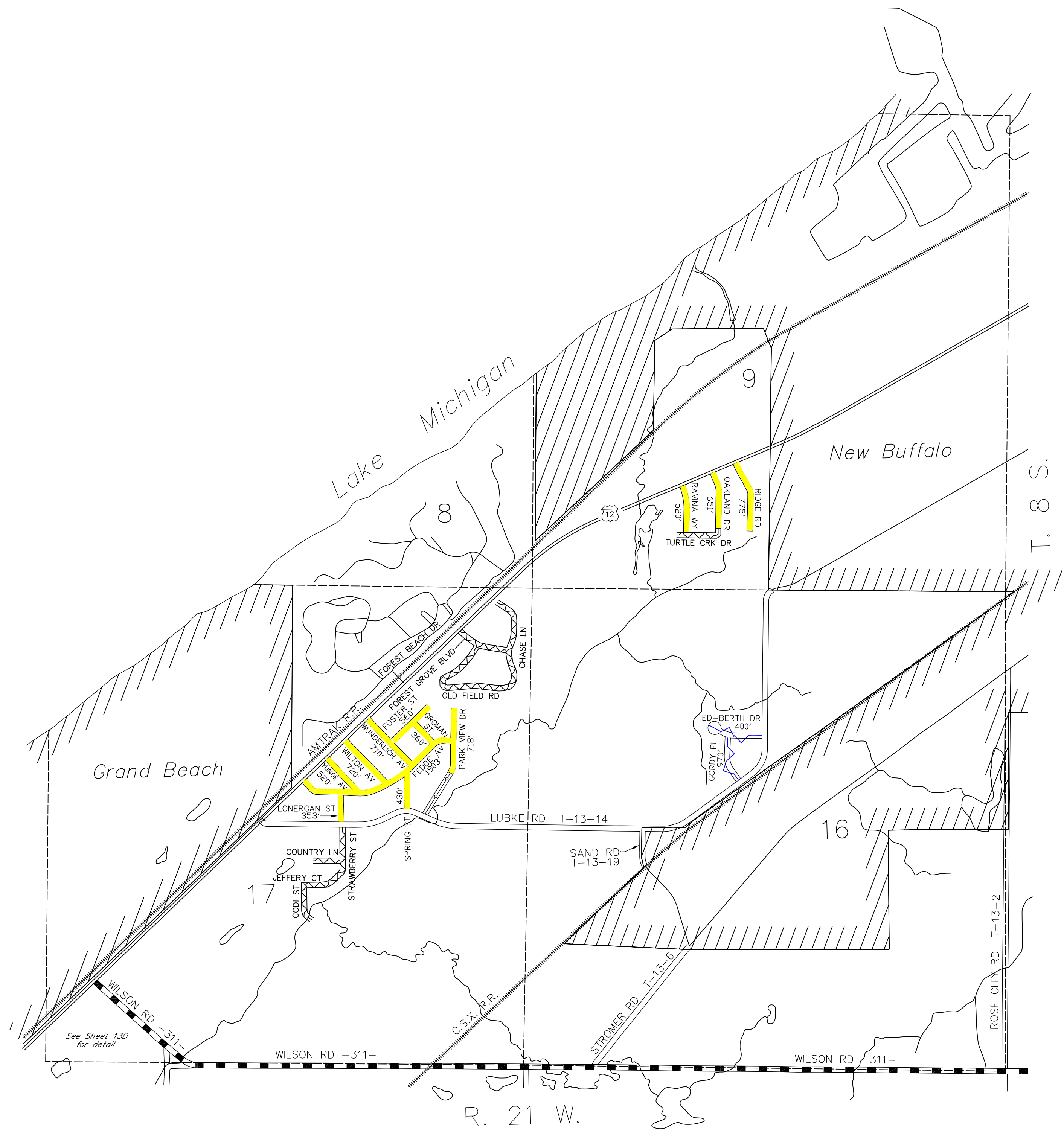


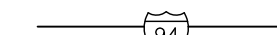




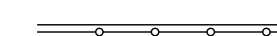


ROAD PROJECTS

-  2012 SEAL COAT
-  2013 SEAL COAT
-  2014 SEAL COAT
-  2015 SEAL COAT
-  2016 SEAL COAT
-  2017 SEAL COAT
-  2018 SEAL COAT
-  2019 SEAL COAT
-  2020 SEAL COAT
-  2021 SEAL COAT
-  2022 SEAL COAT
-  OTHER PROJECT

Note: This map does not include Primary Road projects



LEGEND

-  INTERSTATE HIGHWAY
-  STATE HIGHWAY
-  COUNTY ROAD; PRIMARY SYSTEM
-  COUNTY ROAD; LOCAL SYSTEM
-  PRIVATE ROAD
-  PUBLIC ROAD (NOT OPEN)
-  ADJACENT COUNTY ROAD
-  RAILROADS

See Sheet 13D for detail

NEW BUFFALO TWP.

BERRIEN COUNTY
ROAD DEPARTMENT
BENTON HARBOR, MICHIGAN
KEVIN STACK, COUNTY HWY ENGINEER

SCALE: 1"=800' DATE: November, 2022

No. 13 A

LOCAL ROAD SYSTEM TOTAL FEET 9,590 EQUALS 1.82 MILES