














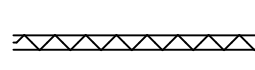
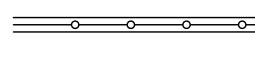
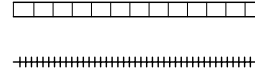




ROAD PROJECTS

-  2010 CAPE SEAL
-  2011 CAPE SEAL
-  2012 CAPE SEAL
-  2013 ULTRA-THIN ASPHALT
-  2014 ULTRA-THIN ASPHALT
-  2015 ULTRA-THIN ASPHALT
-  2016 ULTRA-THIN ASPHALT
-  2017 ULTRA-THIN ASPHALT (sealed in 2018)
-  2018 ULTRA-THIN
-  2019 ULTRA-THIN
-  2020 ULTRA-THIN
-  OTHER PROJECT

Note: This map does not include Primary Road projects

LEGEND

-  INTERSTATE HIGHWAY
-  STATE HIGHWAY
-  COUNTY ROAD; PRIMARY SYSTEM
-  COUNTY ROAD; LOCAL SYSTEM
-  PRIVATE ROAD
-  PUBLIC ROAD (NOT OPEN)
-  ADJACENT COUNTY ROAD
-  RAILROADS

LOCAL ROAD SYSTEM TOTAL FEET 104,053 EQUALS 19.71 MILES

LINCOLN TOWNSHIP

BERRIEN COUNTY ROAD DEPARTMENT
BENTON HARBOR, MICHIGAN
KEVIN STACK, COUNTY HWY ENGINEER

SCALE: 1"=800' DATE: October, 2020

No. 12 B