











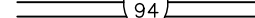






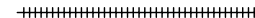


- ### ROAD PROJECTS
-  2012 SEAL COAT
 -  2013 SEAL COAT
 -  2014 SEAL COAT
 -  2015 SEAL COAT
 -  2016 SEAL COAT
 -  2017 SEAL COAT
 -  2018 SEAL COAT
 -  2019 SEAL COAT
 -  2020 SEAL COAT
 -  2021 SEAL COAT
 -  2022 SEAL COAT
 -  OTHER PROJECT

Note: This map does not include Primary Road projects



LEGEND

-  INTERSTATE HIGHWAY
-  STATE HIGHWAY
-  COUNTY ROAD; PRIMARY SYSTEM
-  COUNTY ROAD; LOCAL SYSTEM
-  PRIVATE ROAD
-  PUBLIC ROAD (NOT OPEN)
-  ADJACENT COUNTY ROAD
-  RAILROADS

LAKE TOWNSHIP

BERRIEN COUNTY
ROAD DEPARTMENT
BENTON HARBOR, MICHIGAN
KEVIN STACK, COUNTY HWY ENGINEER

SCALE: 1"=800' DATE: November, 2022

No. 11 C

LOCAL ROAD SYSTEM TOTAL FEET 8,059 EQUALS 1.53 MILES