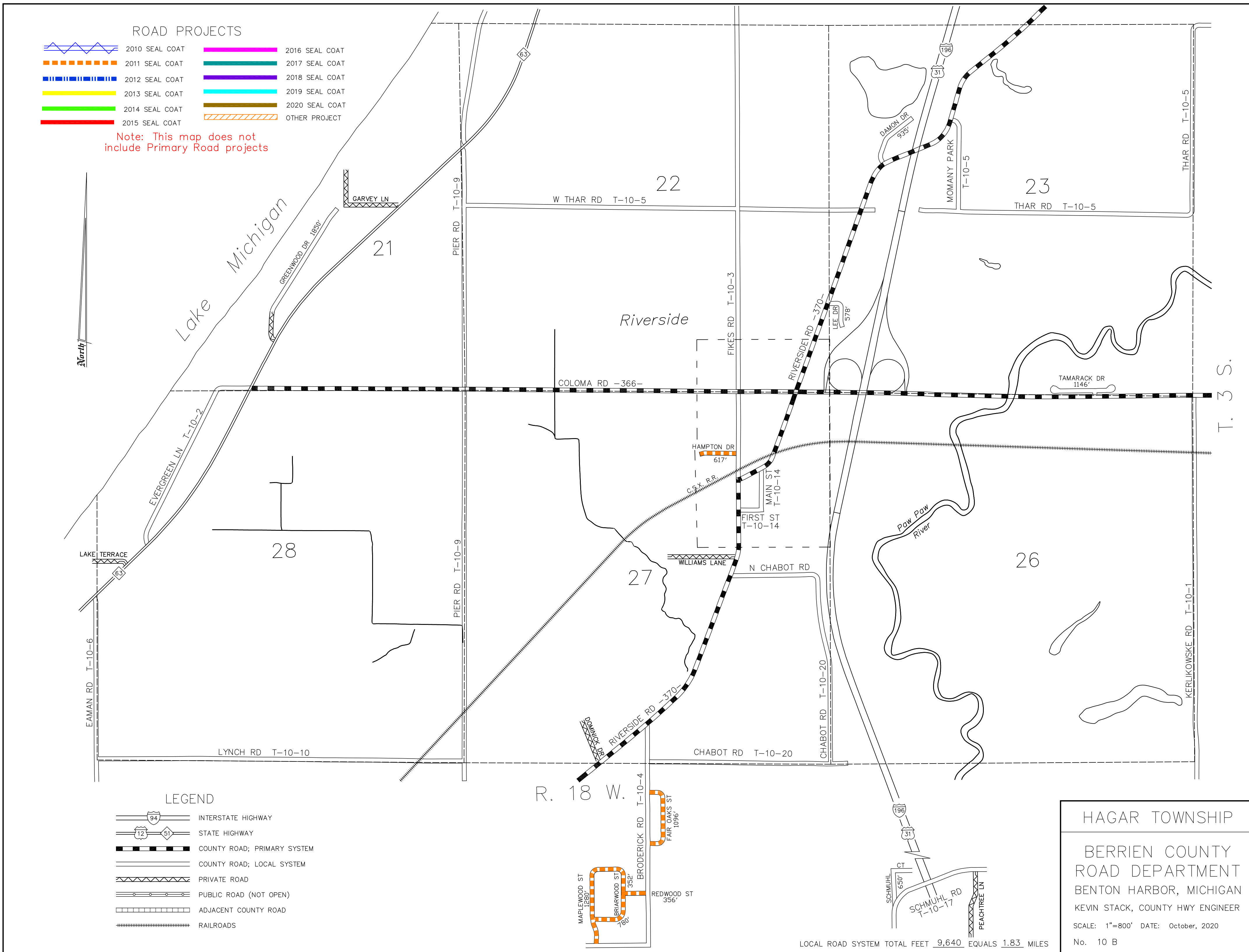


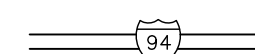
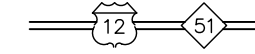


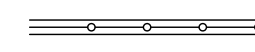
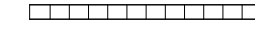


ROAD PROJECTS

- |   |                |   |                |
|---|----------------|---|----------------|
|  | 2010 SEAL COAT |  | 2016 SEAL COAT |
|  | 2011 SEAL COAT |  | 2017 SEAL COAT |
|  | 2012 SEAL COAT |  | 2018 SEAL COAT |
|  | 2013 SEAL COAT |  | 2019 SEAL COAT |
|  | 2014 SEAL COAT |  | 2020 SEAL COAT |
|  | 2015 SEAL COAT |  | OTHER PROJECT  |

Note: This map does not include Primary Road projects



LEGEND

- |   |                             |
|---|-----------------------------|
|  | INTERSTATE HIGHWAY          |
|  | STATE HIGHWAY               |
|  | COUNTY ROAD; PRIMARY SYSTEM |
|  | COUNTY ROAD; LOCAL SYSTEM   |
|  | PRIVATE ROAD                |
|  | PUBLIC ROAD (NOT OPEN)      |
|  | ADJACENT COUNTY ROAD        |
|  | RAILROADS                   |

HAGAR TOWNSHIP

BERRIEN COUNTY  
ROAD DEPARTMENT  
BENTON HARBOR, MICHIGAN  
KEVIN STACK, COUNTY HWY ENGINEER

SCALE: 1"=800' DATE: October, 2020

No. 10 B

LOCAL ROAD SYSTEM TOTAL FEET 9,640 EQUALS 1.83 MILES