

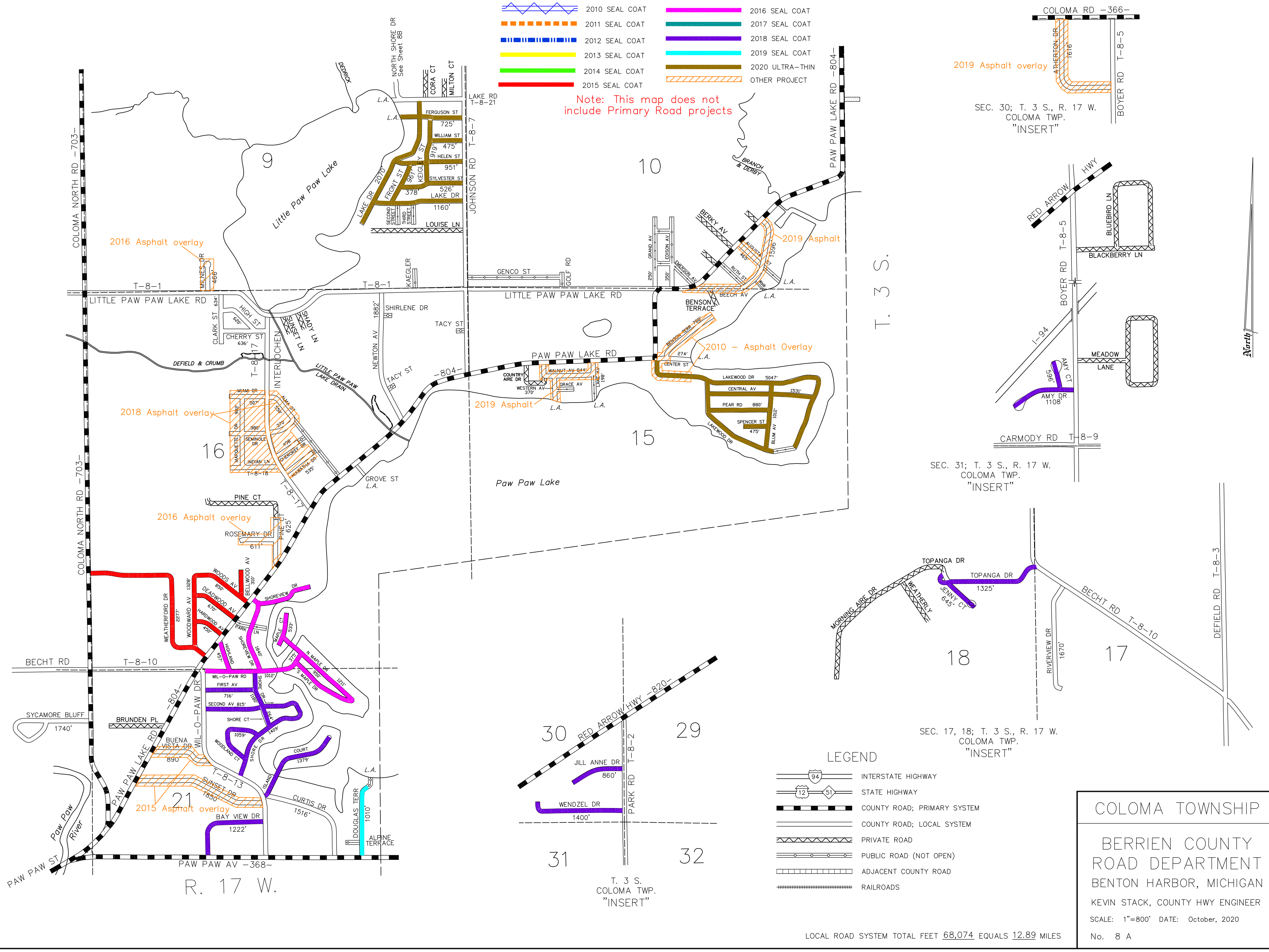


ROAD PROJECTS

- | | | | |
|---|----------------|---|-----------------|
|  | 2010 SEAL COAT |  | 2016 SEAL COAT |
|  | 2011 SEAL COAT |  | 2017 SEAL COAT |
|  | 2012 SEAL COAT |  | 2018 SEAL COAT |
|  | 2013 SEAL COAT |  | 2019 SEAL COAT |
|  | 2014 SEAL COAT |  | 2020 ULTRA-THIN |
|  | 2015 SEAL COAT |  | OTHER PROJECT |

Note: This map does not include Primary Road projects

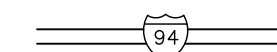
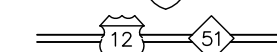



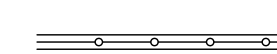
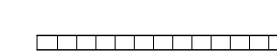



2019 Asphalt overlay
 SEC. 30; T. 3 S., R. 17 W.
 COLOMA TWP.
 "INSERT"

RED ARROW HWY
 BOYER RD T-8-5
 BLUEBIRD LN
 BLACKBERRY LN
 MEADOW LANE
 I-94
 965
 AMY DR 1108
 CARMODY RD T-8-9
 SEC. 31; T. 3 S., R. 17 W.
 COLOMA TWP.
 "INSERT"

TOPANGA DR
 MORNING AIRE DR
 WEATHERLY
 JENNY CT 045'
 1325'
 RIVERVIEW DR 1670'
 BECHT RD T-8-10
 DEFIELD RD T-8-3
 SEC. 17, 18; T. 3 S., R. 17 W.
 COLOMA TWP.
 "INSERT"

LEGEND

-  INTERSTATE HIGHWAY
-  STATE HIGHWAY
-  COUNTY ROAD; PRIMARY SYSTEM
-  COUNTY ROAD; LOCAL SYSTEM
-  PRIVATE ROAD
-  PUBLIC ROAD (NOT OPEN)
-  ADJACENT COUNTY ROAD
-  RAILROADS

COLOMA TOWNSHIP

BERRIEN COUNTY
 ROAD DEPARTMENT
 BENTON HARBOR, MICHIGAN

KEVIN STACK, COUNTY HWY ENGINEER

SCALE: 1"=800' DATE: October, 2020

No. 8 A

LOCAL ROAD SYSTEM TOTAL FEET 68,074 EQUALS 12.89 MILES