








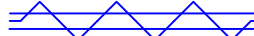


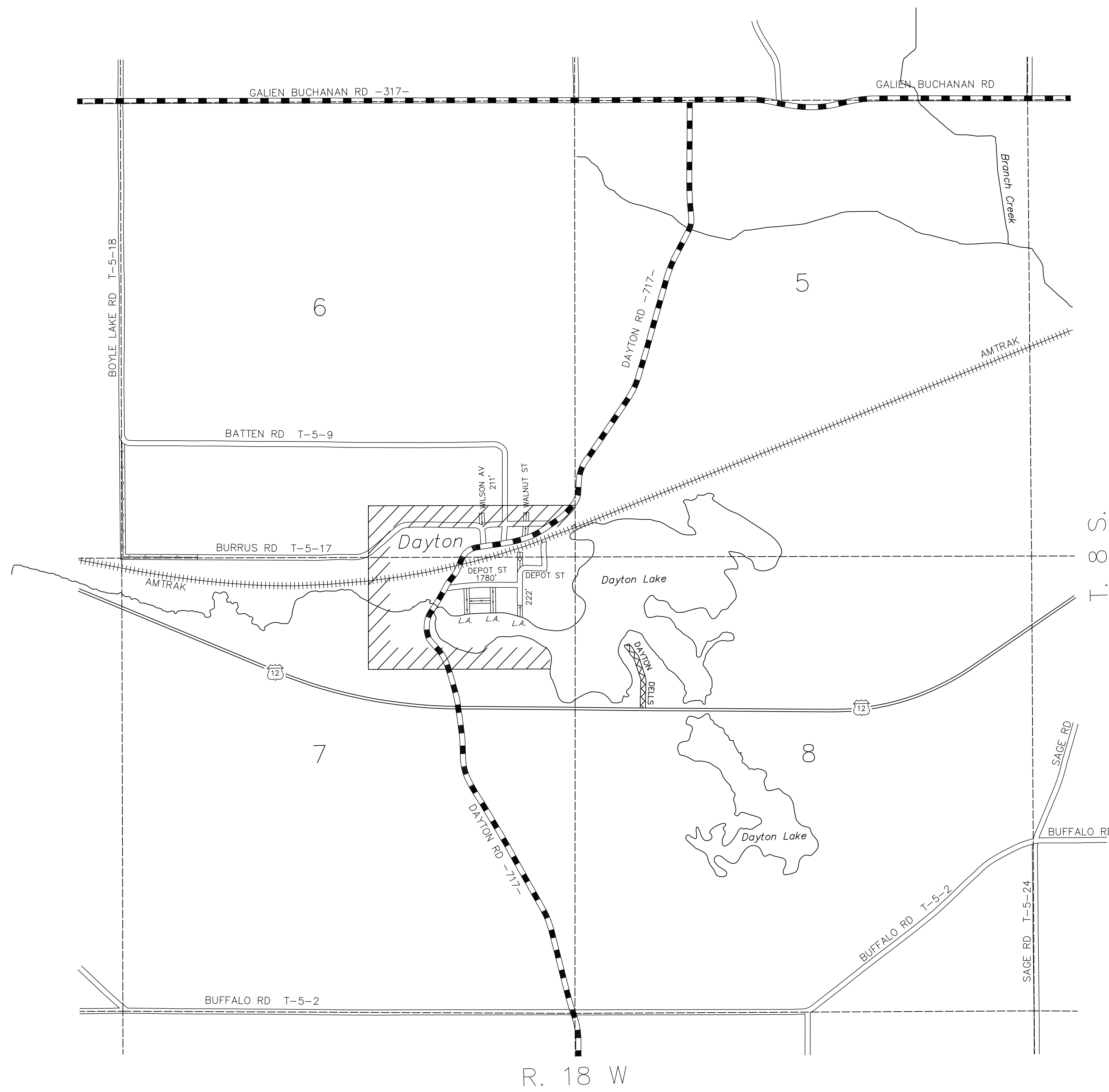

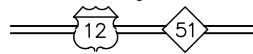

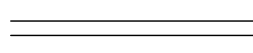

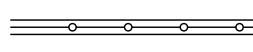




| ROAD PROJECTS | | | |
|---|----------------|---|----------------|
|  | 2012 SEAL COAT |  | 2018 SEAL COAT |
|  | 2013 SEAL COAT |  | 2019 SEAL COAT |
|  | 2014 SEAL COAT |  | 2020 SEAL COAT |
|  | 2015 SEAL COAT |  | 2021 SEAL COAT |
|  | 2016 SEAL COAT |  | 2022 SEAL COAT |
|  | 2017 SEAL COAT |  | OTHER PROJECT |

Note: This map does not include Primary Road projects



| LEGEND | |
|---|-----------------------------|
|  | INTERSTATE HIGHWAY |
|  | STATE HIGHWAY |
|  | COUNTY ROAD; PRIMARY SYSTEM |
|  | COUNTY ROAD; LOCAL SYSTEM |
|  | PRIVATE ROAD |
|  | PUBLIC ROAD (NOT OPEN) |
|  | ADJACENT COUNTY ROAD |
|  | RAILROADS |

BERTRAND TOWNSHIP

BERRIEN COUNTY
 ROAD DEPARTMENT
 BENTON HARBOR, MICHIGAN
 KEVIN STACK, COUNTY HWY ENGINEER

SCALE: 1"=800' DATE: November, 2022
 No. 5 A

LOCAL ROAD SYSTEM TOTAL FEET 2,213 EQUALS 0.42 MILES