











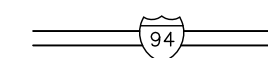
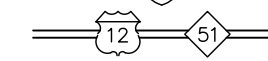

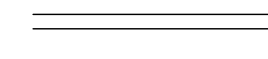


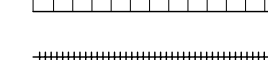
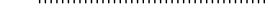


ROAD PROJECTS

	2012 SEAL COAT		2018 SEAL COAT
	2013 SEAL COAT		2019 SEAL COAT
	2014 SEAL COAT		2020 SEAL COAT
	2015 SEAL COAT		2021 SEAL COAT
	2016 SEAL COAT		2022 SEAL COAT
	2017 SEAL COAT		OTHER PROJECT

Note: This map does not include Primary Road projects

LEGEND

	INTERSTATE HIGHWAY
	STATE HIGHWAY
	COUNTY ROAD; PRIMARY SYSTEM
	COUNTY ROAD; LOCAL SYSTEM
	PRIVATE ROAD
	PUBLIC ROAD (NOT OPEN)
	ADJACENT COUNTY ROAD
	RAILROADS



LOCAL ROAD SYSTEM TOTAL FEET 543 EQUALS 0.10 MILES

BERRIEN TOWNSHIP

BERRIEN COUNTY
ROAD DEPARTMENT
BENTON HARBOR, MICHIGAN

KEVIN STACK, COUNTY HWY ENGINEER

SCALE: 1"=800' DATE: November, 2022

No. 4 B