











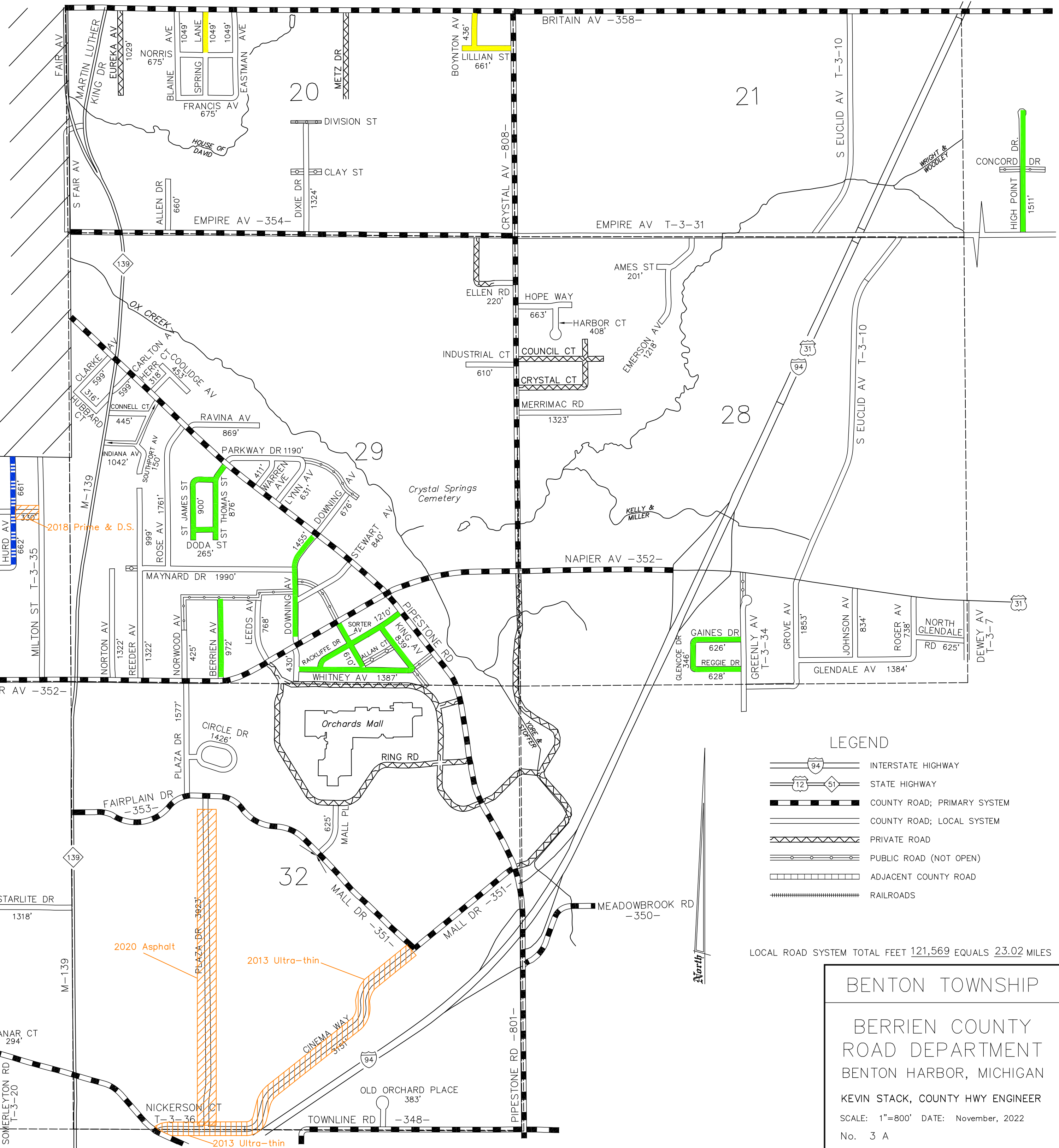


ROAD PROJECTS


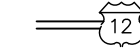


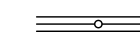



- | | | | |
|---|----------------|---|----------------|
|  | 2012 SEAL COAT |  | 2018 SEAL COAT |
|  | 2013 SEAL COAT |  | 2019 SEAL COAT |
|  | 2014 SEAL COAT |  | 2020 SEAL COAT |
|  | 2015 SEAL COAT |  | 2021 SEAL COAT |
|  | 2016 SEAL COAT |  | 2022 SEAL COAT |
|  | 2017 SEAL COAT |  | OTHER PROJECT |

Note: This map does not include Primary Road projects

City of Benton Harbor



LEGEND

-  INTERSTATE HIGHWAY
-  STATE HIGHWAY
-  COUNTY ROAD; PRIMARY SYSTEM
-  COUNTY ROAD; LOCAL SYSTEM
-  PRIVATE ROAD
-  PUBLIC ROAD (NOT OPEN)
-  ADJACENT COUNTY ROAD
-  RAILROADS

LOCAL ROAD SYSTEM TOTAL FEET 121,569 EQUALS 23.02 MILES

BENTON TOWNSHIP

BERRIEN COUNTY
ROAD DEPARTMENT
BENTON HARBOR, MICHIGAN

KEVIN STACK, COUNTY HWY ENGINEER

SCALE: 1"=800' DATE: November, 2022

No. 3 A