






















ROAD PROJECTS

-  2008 SEAL COAT
-  2009 SEAL COAT
-  2010 SEAL COAT
-  2011 SEAL COAT
-  2012 SEAL COAT
-  2013 SEAL COAT
-  2014 SEAL COAT
-  2015 SEAL COAT
-  2016 SEAL COAT
-  2017 SEAL COAT
-  2018 SEAL COAT
-  OTHER PROJECT

LEGEND

-  INTERSTATE HIGHWAY
-  STATE HIGHWAY
-  COUNTY ROAD; PRIMARY SYSTEM (PAVED)
-  COUNTY ROAD; LOCAL SYSTEM (PAVED)
-  COUNTY ROAD; LOCAL SYSTEM (UNPAVED)
-  PRIVATE ROAD
-  PUBLIC ROAD (NOT OPEN)
-  ADJACENT COUNTY ROAD
-  RAILROADS

PRIMARY ROAD SYSTEM IS 17.54 MILES  
 LOCAL ROAD SYSTEM IS 34.23 MILES

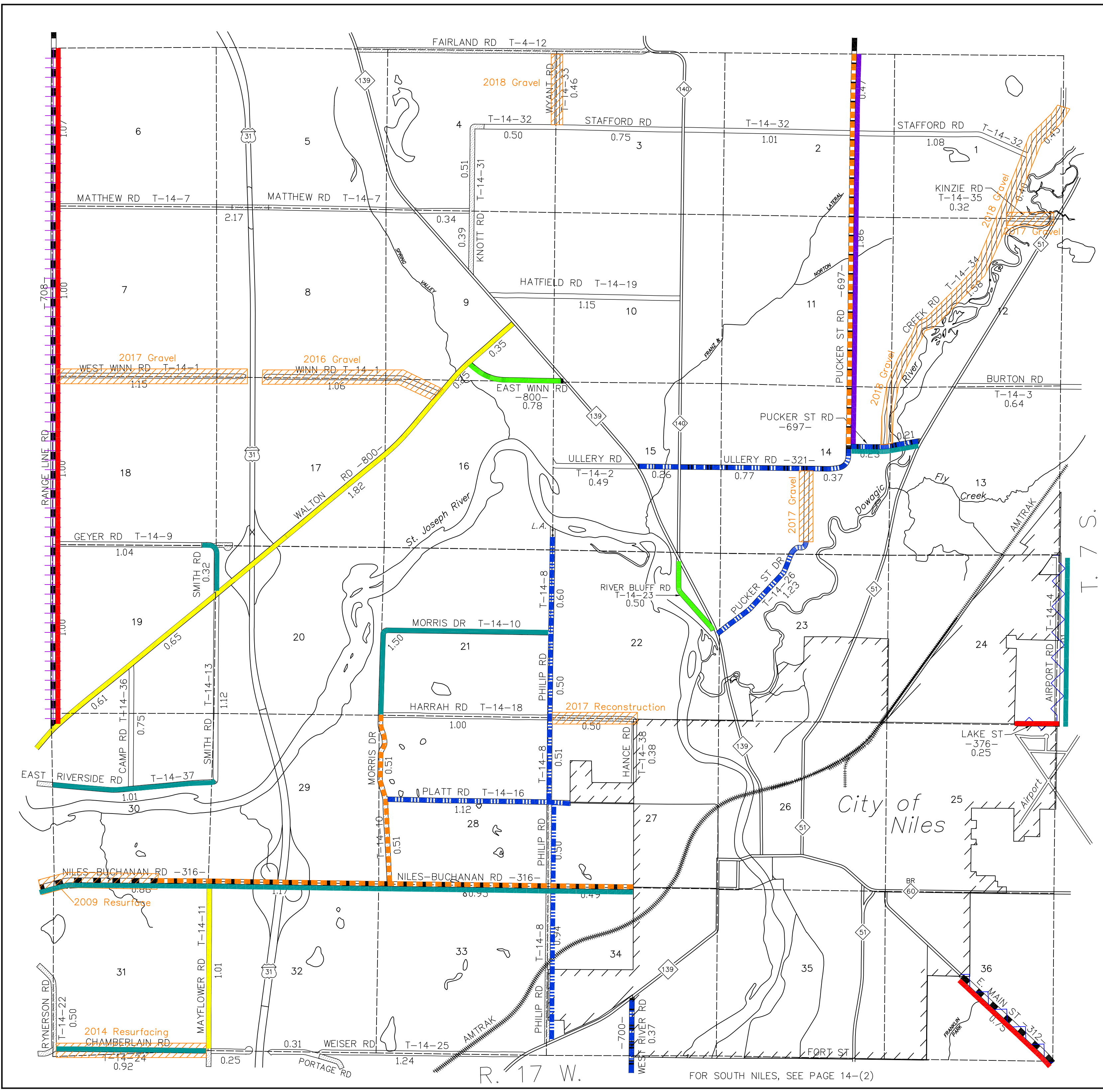
NILES TOWNSHIP

BERRIEN COUNTY  
 ROAD DEPARTMENT  
 BENTON HARBOR, MICHIGAN

BRIAN Q. BERNDT, COUNTY HWY ENGINEER

SCALE: 1"=2000' DATE: October, 2018

No. 14-(1)



T. 7 S.

City of Niles

R. 17 W.

FOR SOUTH NILES, SEE PAGE 14-(2)