











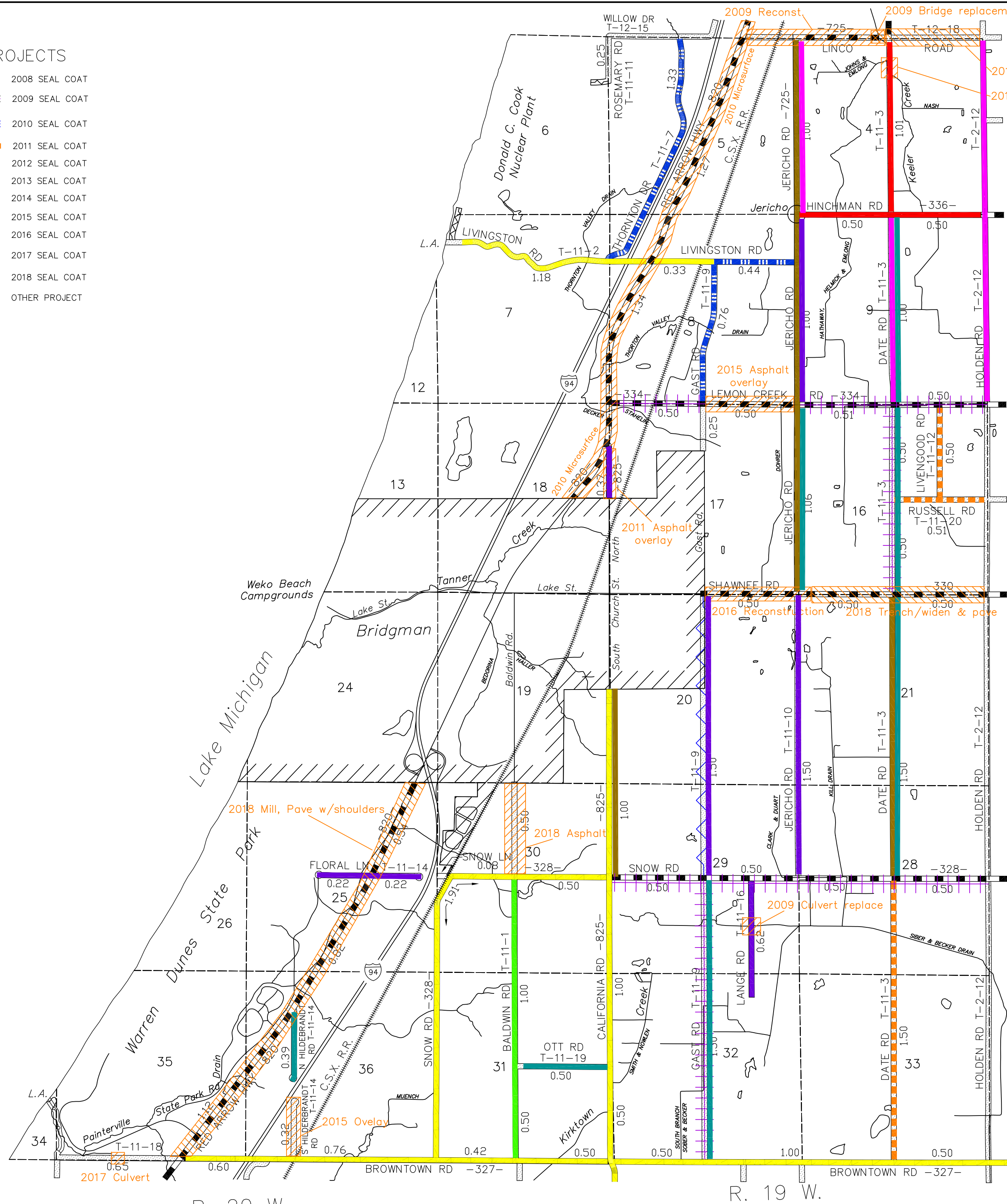
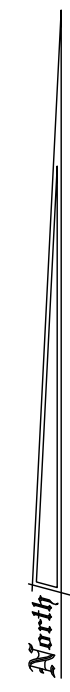


ROAD PROJECTS

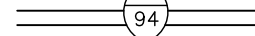
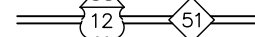



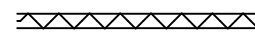
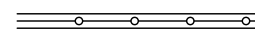


-  2008 SEAL COAT
-  2009 SEAL COAT
-  2010 SEAL COAT
-  2011 SEAL COAT
-  2012 SEAL COAT
-  2013 SEAL COAT
-  2014 SEAL COAT
-  2015 SEAL COAT
-  2016 SEAL COAT
-  2017 SEAL COAT
-  2018 SEAL COAT
-  OTHER PROJECT



T. 6 S.



LEGEND

-  INTERSTATE HIGHWAY
-  STATE HIGHWAY
-  COUNTY ROAD; PRIMARY SYSTEM (PAVED)
-  COUNTY ROAD; LOCAL SYSTEM (PAVED)
-  COUNTY ROAD; LOCAL SYSTEM (UNPAVED)
-  PRIVATE ROAD
-  PUBLIC ROAD (NOT OPEN)
-  ADJACENT COUNTY ROAD
-  RAILROADS

PRIMARY ROAD SYSTEM IS 24.22 MILES
LOCAL ROAD SYSTEM IS 21.06 MILES

LAKE TOWNSHIP

BERRIEN COUNTY
ROAD DEPARTMENT

BENTON HARBOR, MICHIGAN

BRIAN Q. BERNDT, COUNTY HWY ENGINEER

SCALE: 1"=2000' DATE: October, 2018

No. 11