











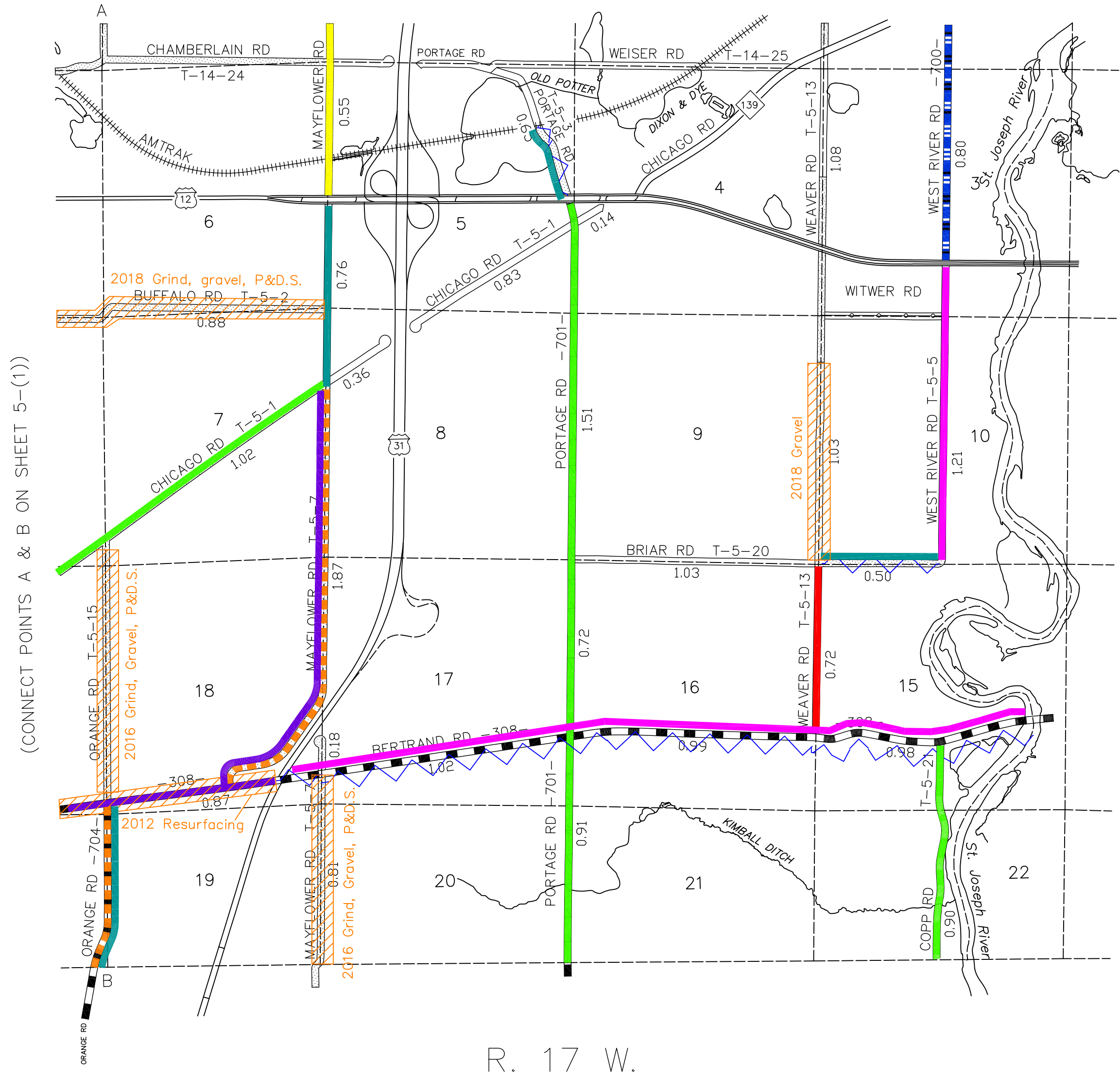


ROAD PROJECTS

-  2008 SEAL COAT
-  2009 SEAL COAT
-  2010 SEAL COAT
-  2011 SEAL COAT
-  2012 SEAL COAT
-  2013 SEAL COAT
-  2014 SEAL COAT
-  2015 SEAL COAT
-  2016 SEAL COAT
-  2017 SEAL COAT
-  2018 SEAL COAT
-  OTHER PROJECT



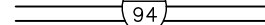






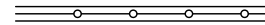

(CONNECT POINTS A & B ON SHEET 5-(1))

T. 8 S.

R. 17 W.  
ST. JOSEPH COUNTY  
INDIANA

PRIMARY ROAD SYSTEM IS 7.80 MILES  
LOCAL ROAD SYSTEM IS 14.52 MILES

LEGEND

-  INTERSTATE HIGHWAY
-  STATE HIGHWAY
-  COUNTY ROAD; PRIMARY SYSTEM (PAVED)
-  COUNTY ROAD; LOCAL SYSTEM (PAVED)
-  COUNTY ROAD; LOCAL SYSTEM (UNPAVED)
-  PRIVATE ROAD
-  PUBLIC ROAD (NOT OPEN)
-  ADJACENT COUNTY ROAD
-  RAILROADS

BERTRAND TOWNSHIP

BERRIEN COUNTY  
ROAD DEPARTMENT  
BENTON HARBOR, MICHIGAN  
BRIAN Q. BERNDT, COUNTY HWY ENGINEER  
SCALE: 1"=2000' DATE: October, 2018  
No. 5-(2)