











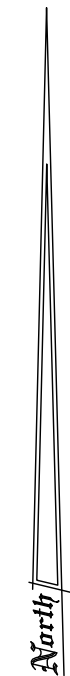
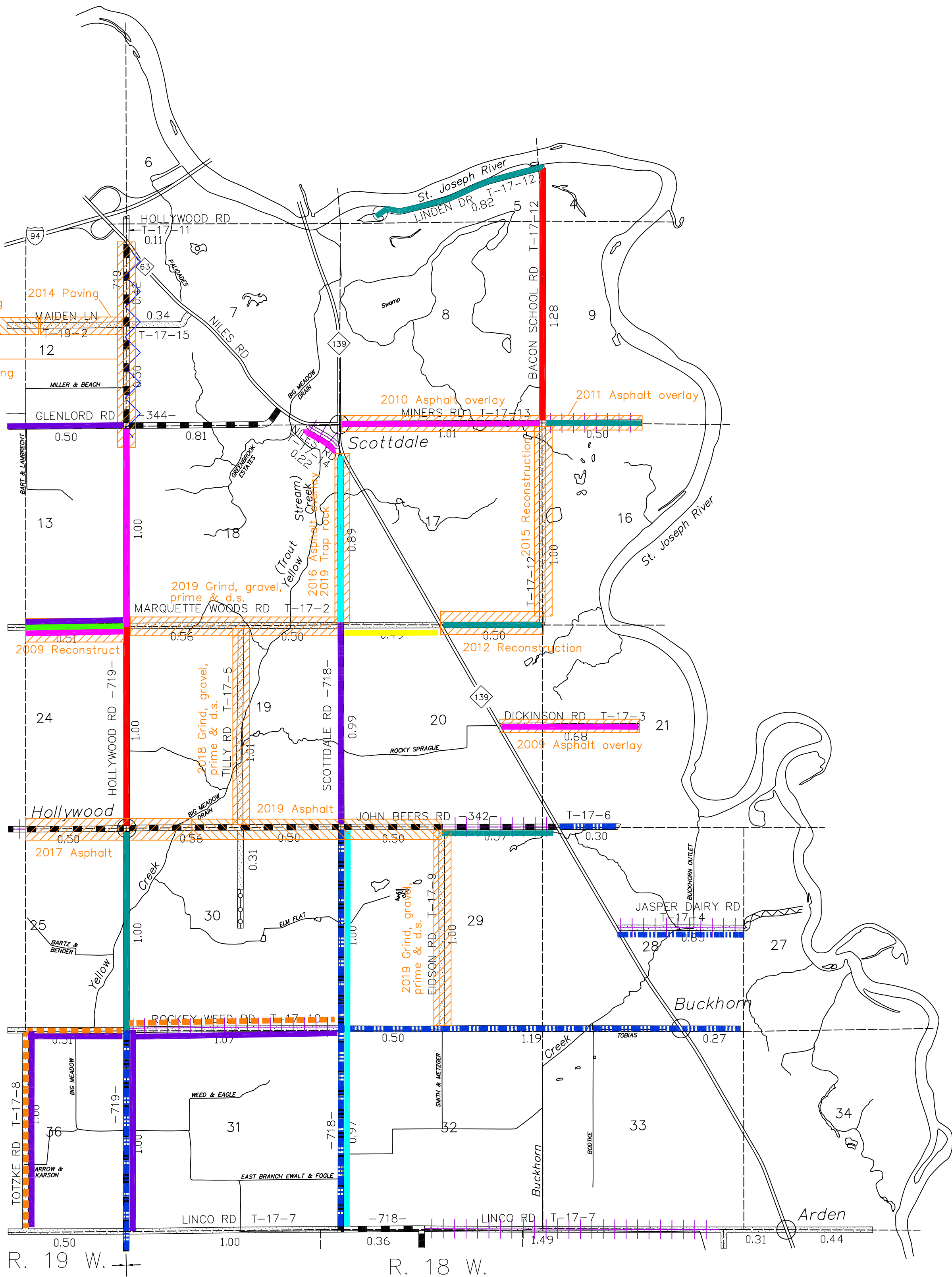


ROAD PROJECTS










-  2009 SEAL COAT
-  2010 SEAL COAT
-  2011 SEAL COAT
-  2012 SEAL COAT
-  2013 SEAL COAT
-  2014 SEAL COAT
-  2015 SEAL COAT
-  2016 SEAL COAT
-  2017 SEAL COAT
-  2018 SEAL COAT
-  2019 SEAL COAT
-  OTHER PROJECT

2018 Paving
 2014 Paving
 2010 Microsurface
 2014 Reconstruction/Paving

2010 Asphalt overlay
 2011 Asphalt overlay



LEGEND

-  INTERSTATE HIGHWAY
-  STATE HIGHWAY
-  COUNTY ROAD; PRIMARY SYSTEM (PAVED)
-  COUNTY ROAD; LOCAL SYSTEM (PAVED)
-  COUNTY ROAD; LOCAL SYSTEM (UNPAVED)
-  PRIVATE ROAD
-  PUBLIC ROAD (NOT OPEN)
-  ADJACENT COUNTY ROAD
-  RAILROADS

PRIMARY ROAD SYSTEM IS 13.07 MILES
 LOCAL ROAD SYSTEM IS 20.07 MILES

ROYALTON TOWNSHIP

BERRIEN COUNTY
 ROAD DEPARTMENT
 BENTON HARBOR, MICHIGAN
 KEVIN STACK, COUNTY HWY ENGINEER
 SCALE: 1"=2000' DATE: November, 2019
 No. 17