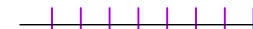











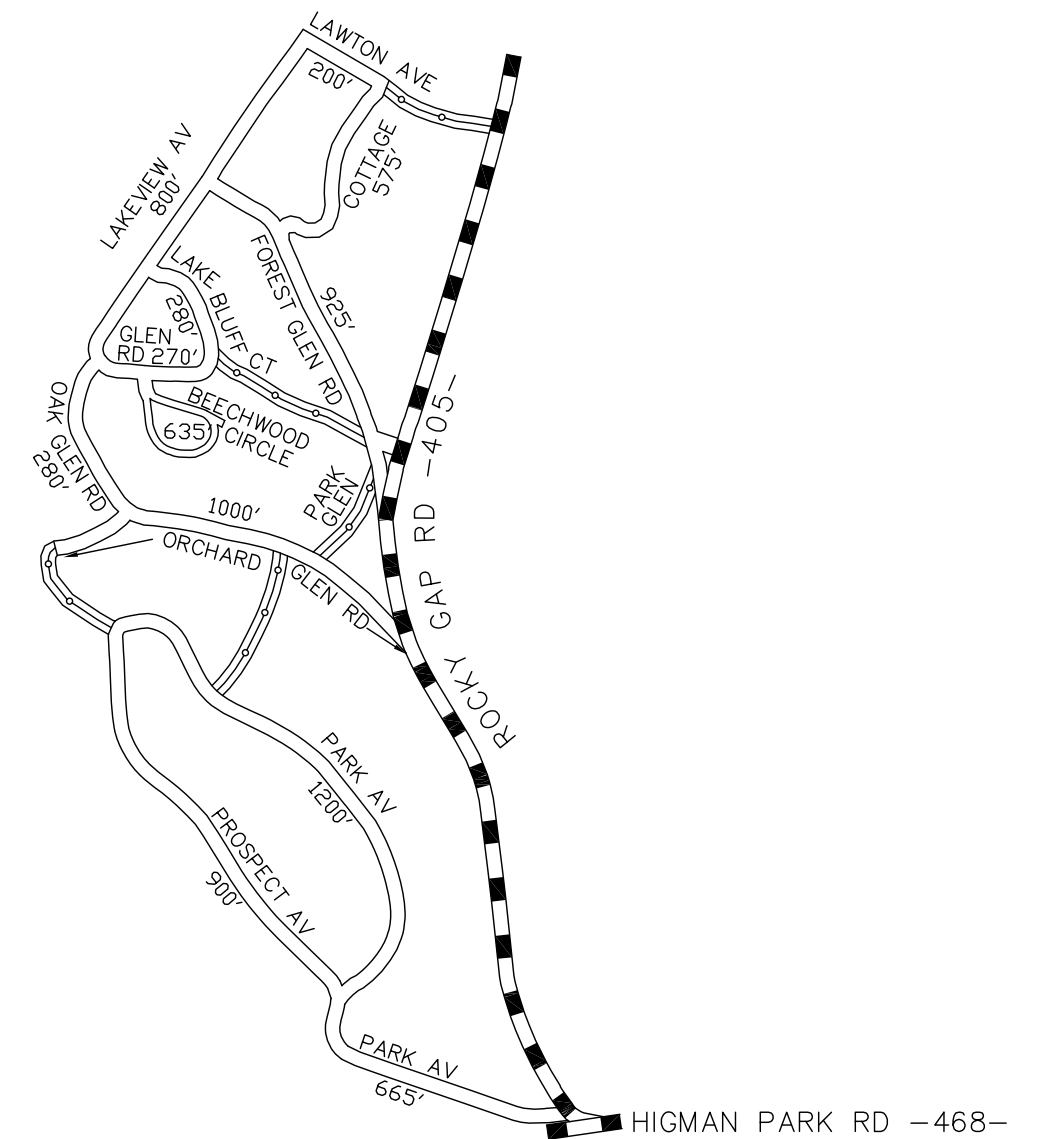
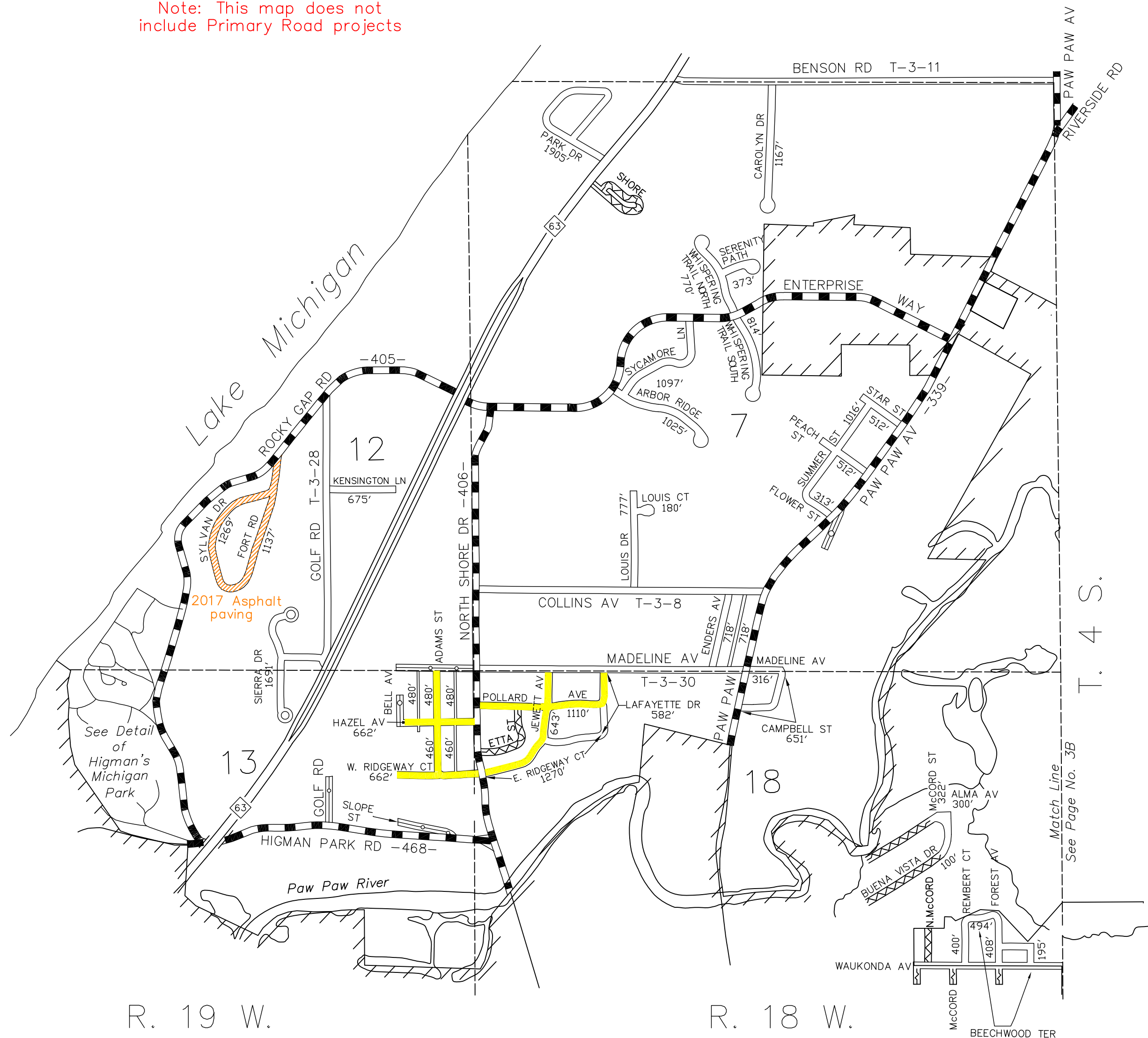


ROAD PROJECTS



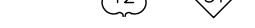





- |   |                |   |                |
|---|----------------|---|----------------|
|  | 2009 SEAL COAT |  | 2015 SEAL COAT |
|  | 2010 SEAL COAT |  | 2016 SEAL COAT |
|  | 2011 SEAL COAT |  | 2017 SEAL COAT |
|  | 2012 SEAL COAT |  | 2018 SEAL COAT |
|  | 2013 SEAL COAT |  | 2019 SEAL COAT |
|  | 2014 SEAL COAT |  | OTHER PROJECT  |

Note: This map does not include Primary Road projects



HIGMAN'S MICHIGAN PARK  
SEC. 12,13; T. 4 S.; R. 19 W.  
BENTON TOWNSHIP  
"INSERT

LEGEND

-  INTERSTATE HIGHWAY
-  STATE HIGHWAY
-  COUNTY ROAD; PRIMARY SYSTEM
-  COUNTY ROAD; LOCAL SYSTEM
-  PRIVATE ROAD
-  PUBLIC ROAD (NOT OPEN)
-  ADJACENT COUNTY ROAD
-  RAILROADS

R. 19 W.

R. 18 W.

City of Benton Harbor

BENTON TOWNSHIP

BERRIEN COUNTY  
ROAD DEPARTMENT  
BENTON HARBOR, MICHIGAN  
KEVIN STACK, COUNTY HWY ENGINEER

SCALE: 1"=800' DATE: November, 2019

No. 3C

LOCAL ROAD SYSTEM TOTAL FEET 34,874 EQUALS 6.60 MILES