











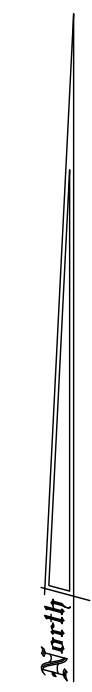
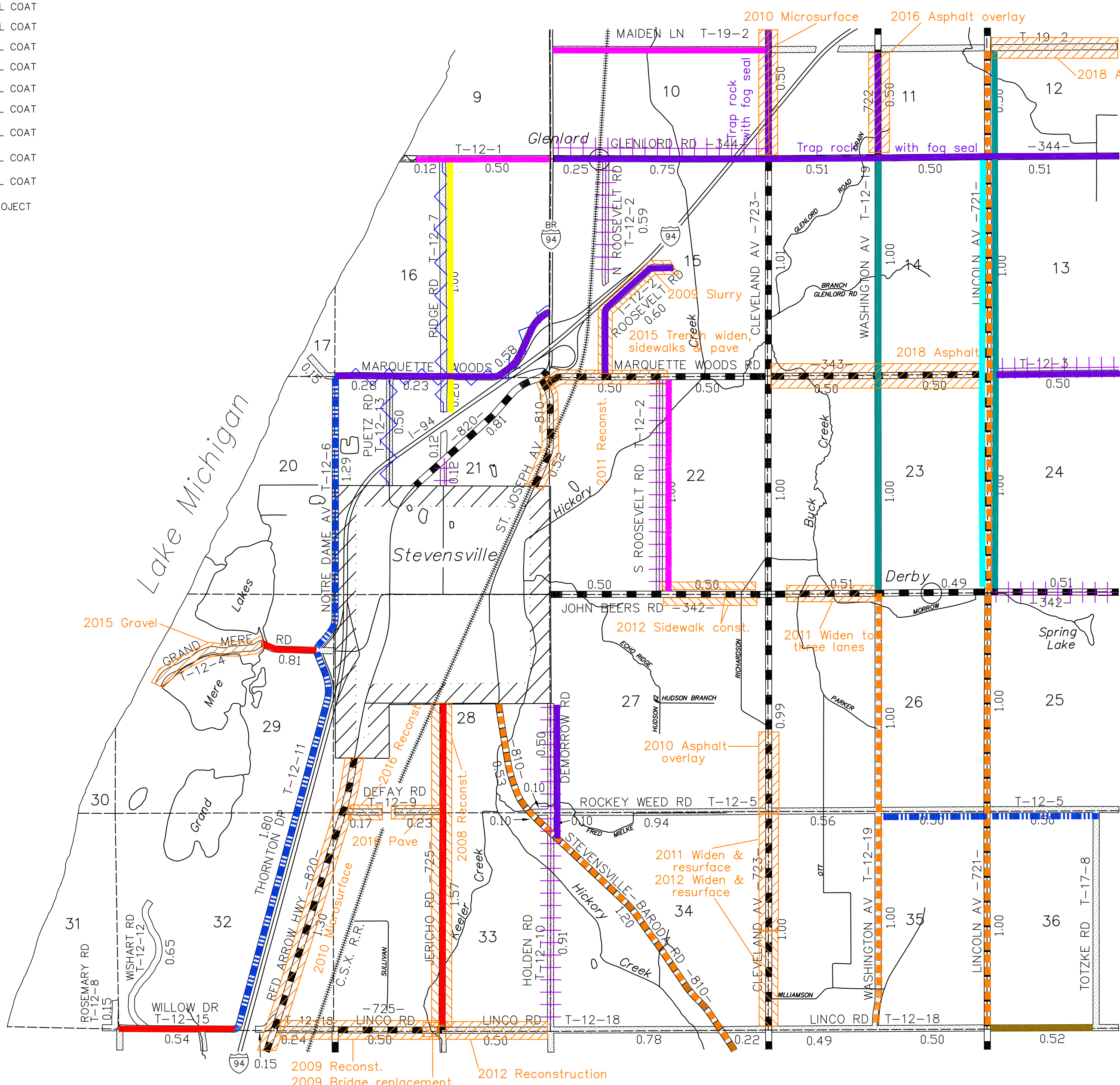
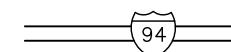
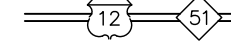


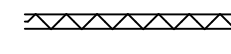
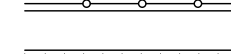





ROAD PROJECTS

-  2009 SEAL COAT
-  2010 SEAL COAT
-  2011 SEAL COAT
-  2012 SEAL COAT
-  2013 SEAL COAT
-  2014 SEAL COAT
-  2015 SEAL COAT
-  2016 SEAL COAT
-  2017 SEAL COAT
-  2018 SEAL COAT
-  2019 SEAL COAT
-  OTHER PROJECT



- LEGEND
-  INTERSTATE HIGHWAY
 -  STATE HIGHWAY
 -  COUNTY ROAD; PRIMARY SYSTEM (PAVED)
 -  COUNTY ROAD; LOCAL SYSTEM (PAVED)
 -  COUNTY ROAD; LOCAL SYSTEM (UNPAVED)
 -  PRIVATE ROAD
 -  PUBLIC ROAD (NOT OPEN)
 -  ADJACENT COUNTY ROAD
 -  RAILROADS

PRIMARY ROAD SYSTEM IS 23.06 MILES
 LOCAL ROAD SYSTEM IS 23.64 MILES

LINCOLN TOWNSHIP

BERRIEN COUNTY
 ROAD DEPARTMENT

BENTON HARBOR, MICHIGAN

KEVIN STACK, COUNTY HWY ENGINEER

SCALE: 1"=2000' DATE: November, 2019